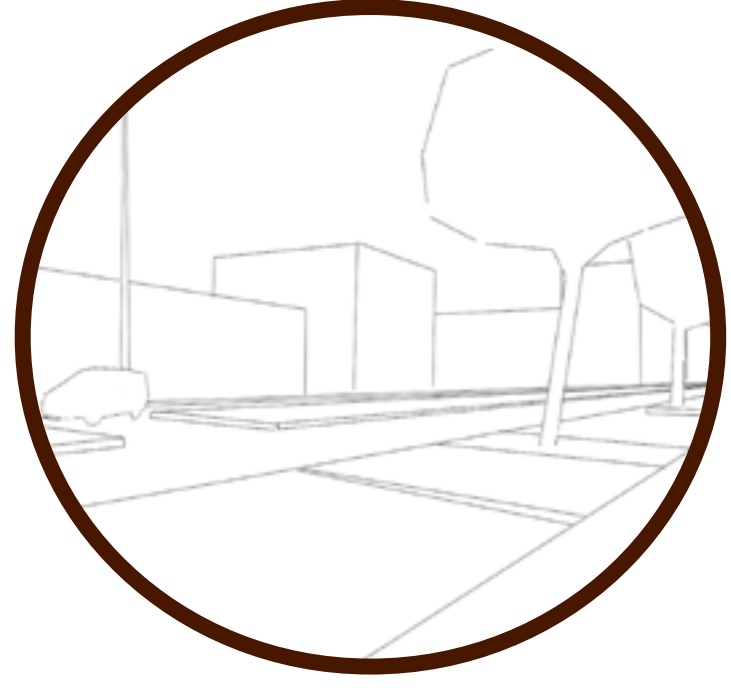


Liesingbach - RÜCKGRAT



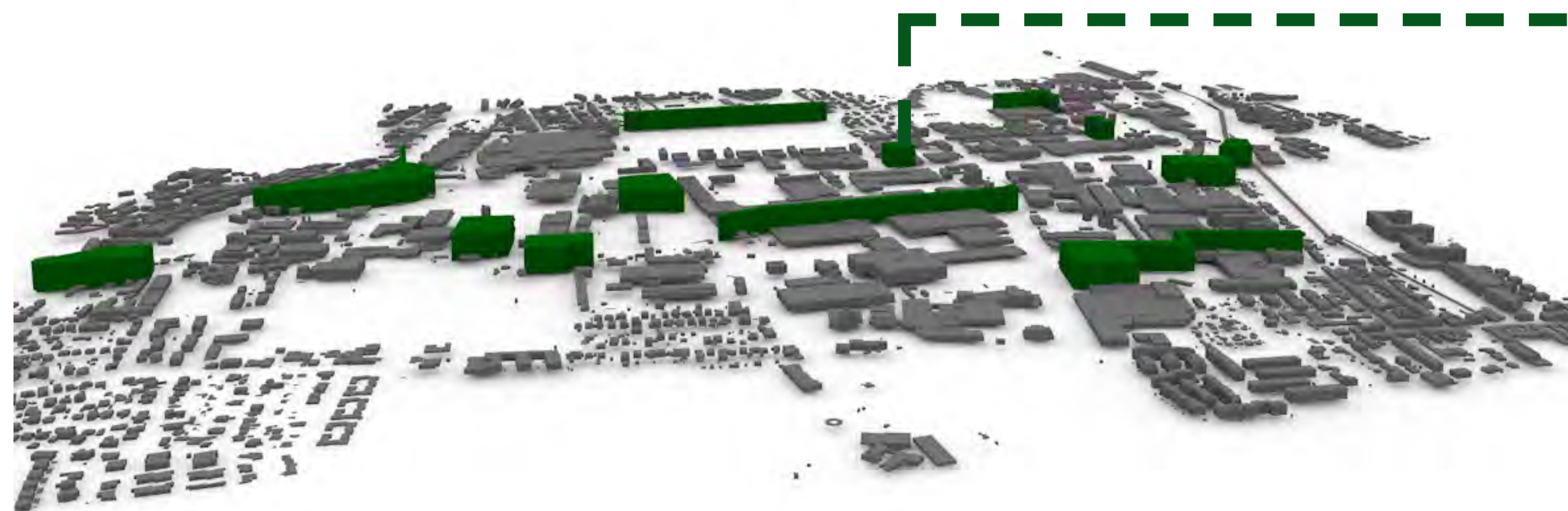
Liesingbach

Straßenraum -ADERN



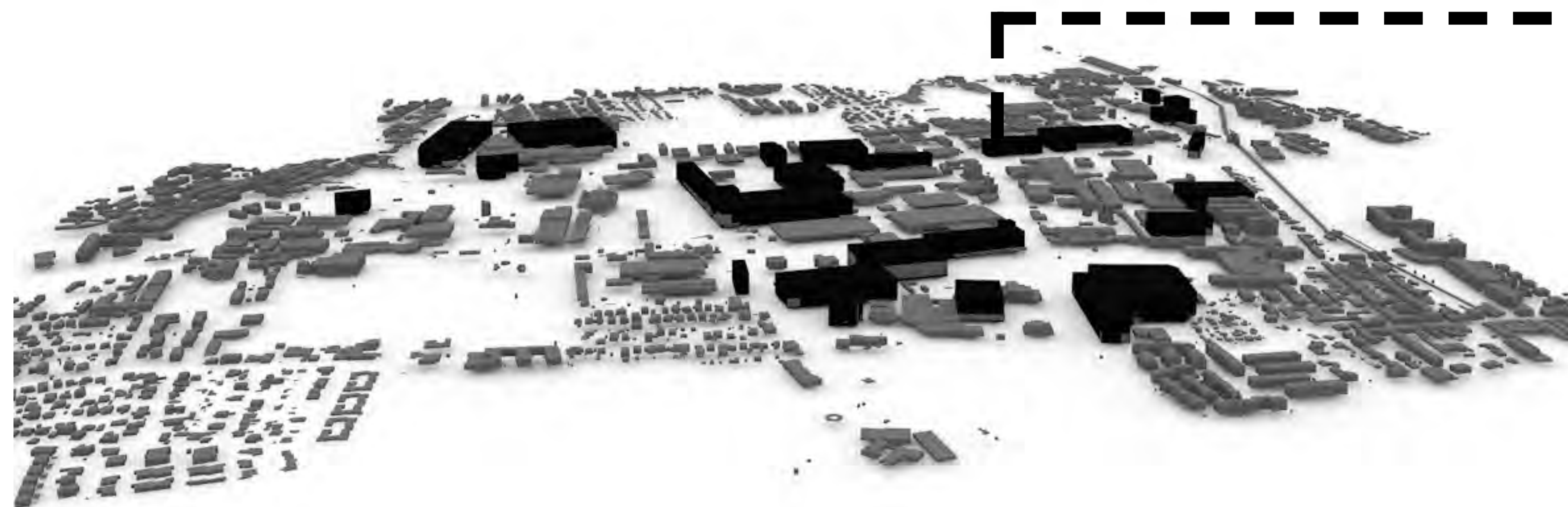
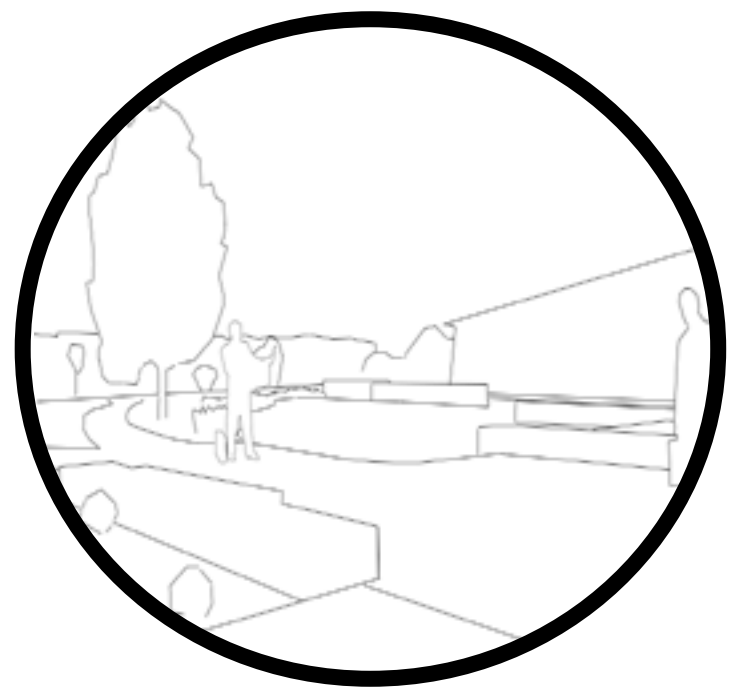
Brunnerstraße

Fixe Flächen - HOT SPOTS




Hot Spot 2b - Liesing a place to be

Betriebsflächen



Betriebsfläche Carlberggasse

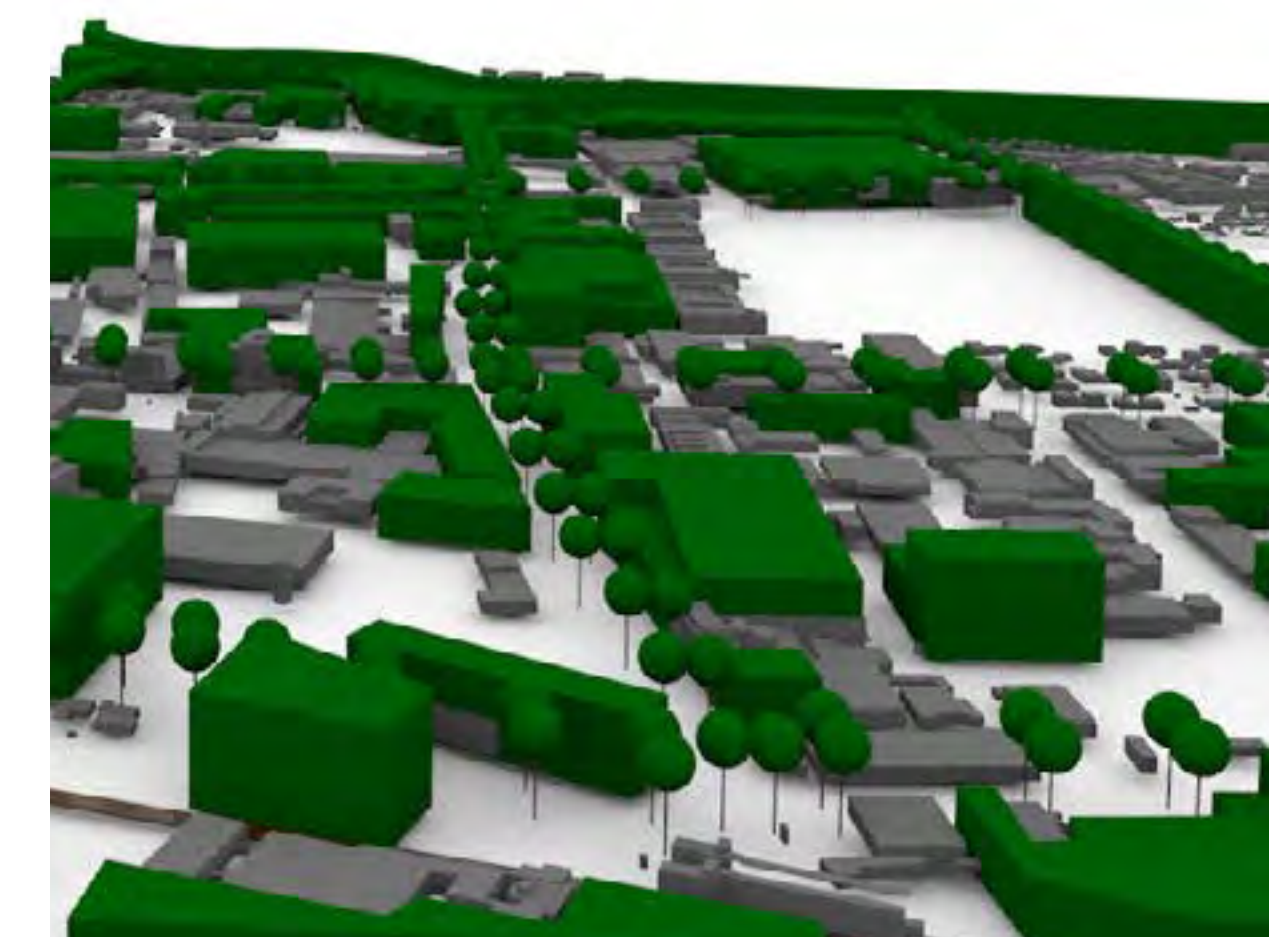


temporäre Flächen - IMPULSE



Foodtruckstop Lemböckgasse

GREEN [NET] WORKS

Konzeptskizze grünes Netz dreidimensional



Ergebnis grünes Netz Standpunkt Liesing
Blick über Perfekterstraße (U6 Station Richtung Liesingbach)

